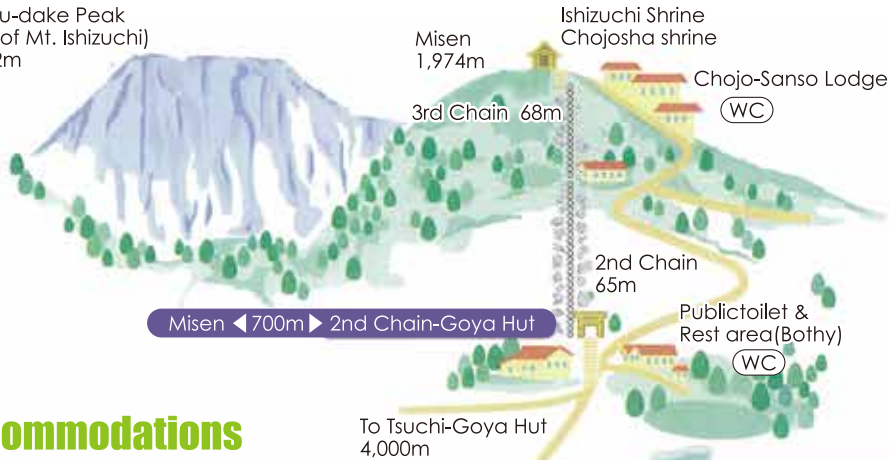


Mt. ISHIZUCHI

Front Approach Route From Saijo City

1,982m The highest mountain in Western Japan

Tengu-dake Peak
(Top of Mt. Ishizuchi)
1,982m



Accommodations

Onsen Ryokan Kyoya Inn

Shimotani Nishinokawa
Saijo City, Ehime, 793-0215,
Japan
TEL.0897-59-0335

Hinodeya Ryokan Inn

Ishizuchi Komatsucho,
Saijo City, Ehime, 799-1112,
Japan
TEL.0897-59-0143

Tamaya Ryokan Inn

Ishizuchi Komatsucho,
Saijo City, Ehime, 799-1112,
Japan
TEL.0897-59-0415

Shiraishi Ryokan Inn

Ishizuchi Komatsucho,
Saijo City, Ehime, 799-1112,
Japan
TEL.0897-59-0032

Chojo Sanso Lodge

Top of Mt. Ishizuchi
TEL.0897-55-4168
<http://ishizuchisan.jp/>

Transportation

Setouchi-Bus

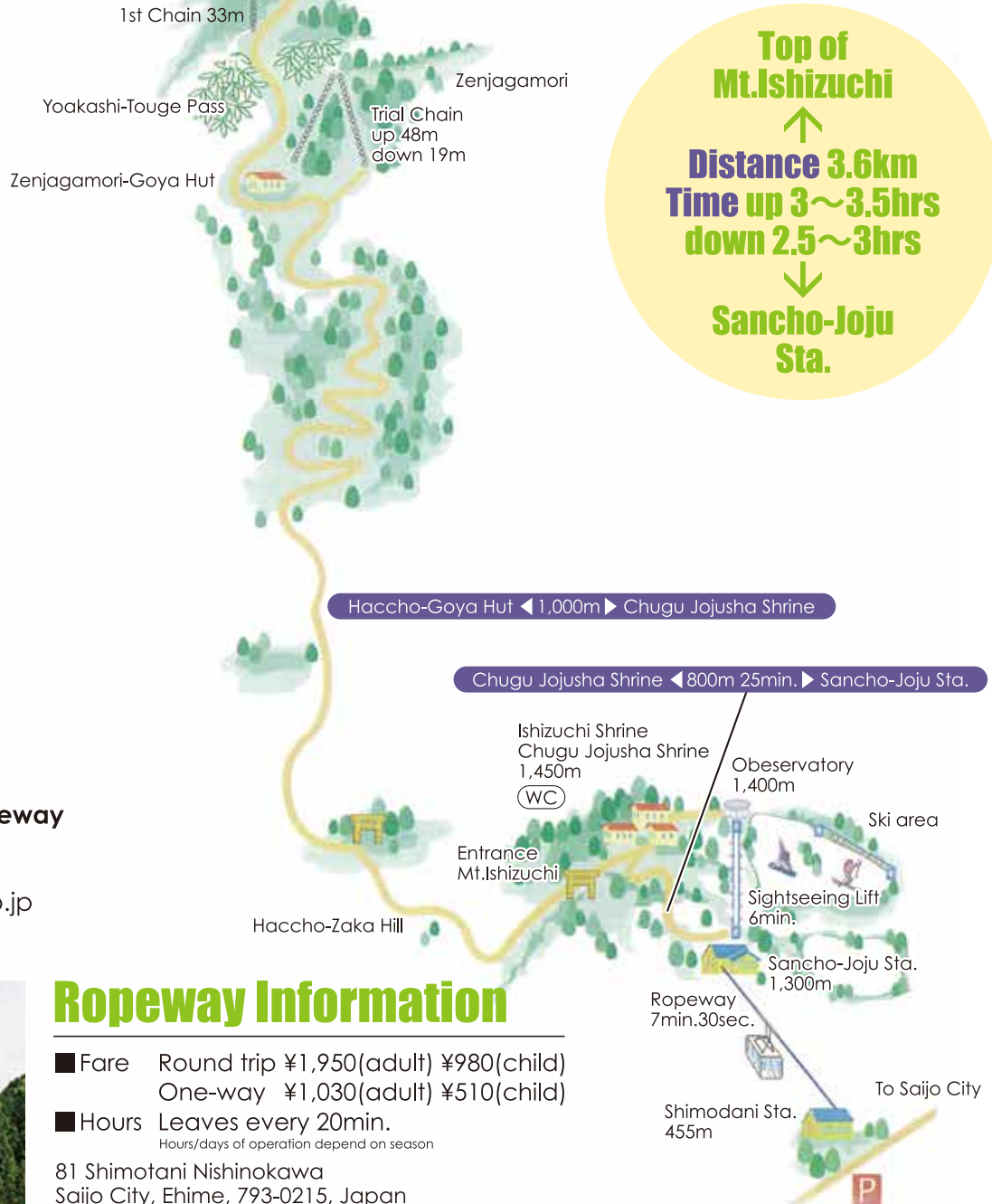
JR Saijo Sta. ⇄ Ishizuchi Ropeway

■ Fare One-way ¥1,000

■ Time 60min.

<http://www.setouchibus.co.jp>

(four times daily)



Top of Mt. Ishizuchi
↑
Distance 3.6km
Time up 3~3.5hrs
↓
Sancho-Joju Sta.

Ropeway Information

■ Fare Round trip ¥1,950(adult) ¥980(child)
One-way ¥1,030(adult) ¥510(child)

■ Hours Leaves every 20min.
Hours/days of operation depend on season

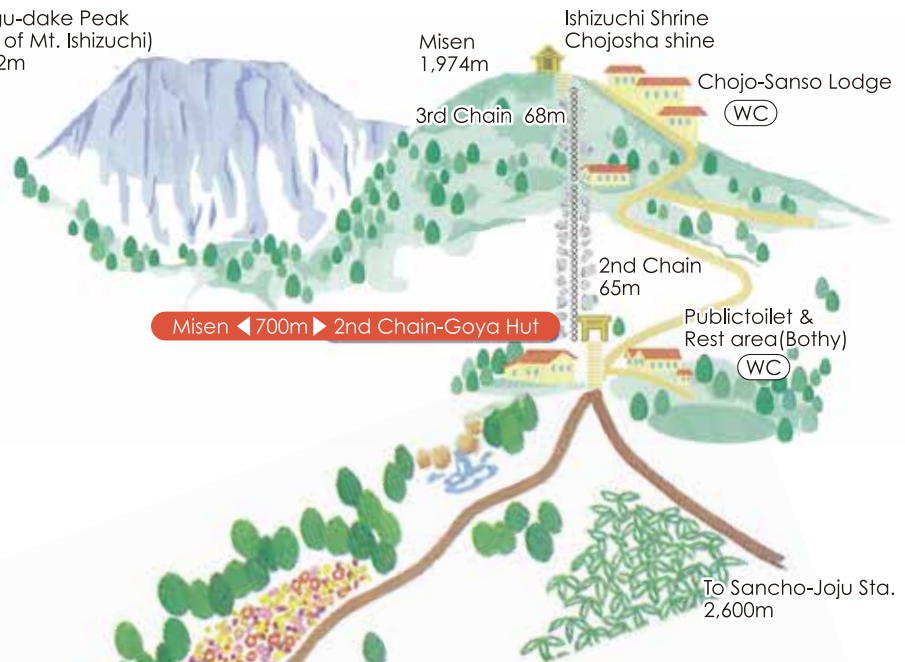
81 Shimotani Nishinokawa
Saijo City, Ehime, 793-0215, Japan
TEL.0897-59-0331 <http://www.ishizuchi.com>

Mt. ISHIZUCHI Rear Approach Route From Kumakogen Town

1,982m The highest mountain in Western Japan



Tengu-dake Peak (Top of Mt. Ishizuchi) 1,982m



Accommodations

National Youth Hostels Ishizuchi

Tsuchi-Goya
Kumakogencho, Kamiukenagun,
Ehime, Japan
TEL.0897-53-0005


National Youth Hostels Furuiwayaso

1636 Naoseotsu
Kumakogencho, Kamiukenagun
Ehime, Japan
TEL.0892-41-0431

Top of Mt. Ishizuchi
↑
Distance 4.6km
Time up 2.5~3hrs
down 2~2.5hrs
↓
Tsuchi-Goya Hut



Beech Forest



Transportation

JR Shikoku Bus
JR Matsuyama Sta. ⇄ Kuma Jr. High School
■ Fare One-way ¥1,380 ■ Time 70min.
<http://www.jr-shikoku.co.jp>

↑ Transfer ↓

Iyotetsu Bus
Kuma Branch ⇄ Tsuchi-Goya
■ Fare One-way ¥1,920 ■ Time 100min.
<http://www.iyotetsu.co.jp>



To Kumakogen Town